Received by Ashfield District Council

01.12.2025

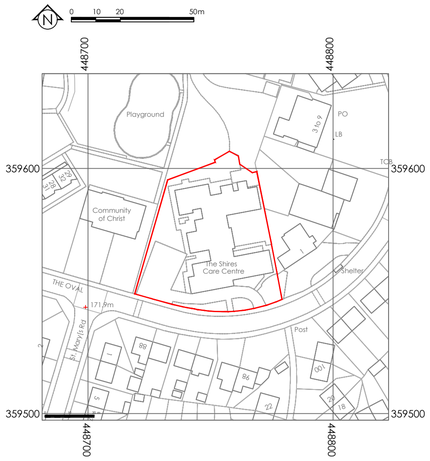

LOCATION PLAN 1:1250

© Crown Copyright and database rights 2024 OS 100047474.

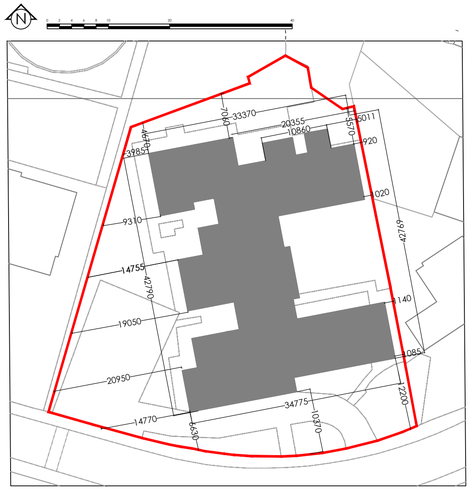

Block Plan
as EXISTING 1:500

© Crown Copyright and database rights 2024 OS 100047474.

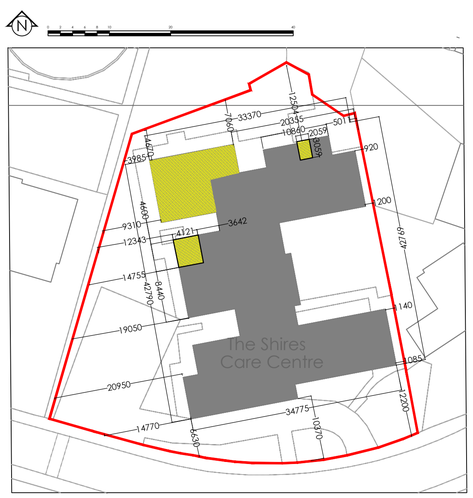

Block Plan
as Proposed 1:500

© Crown Copyright and database rights 2024 OS 100047474.

Site Plan
As EXISTING 1:200

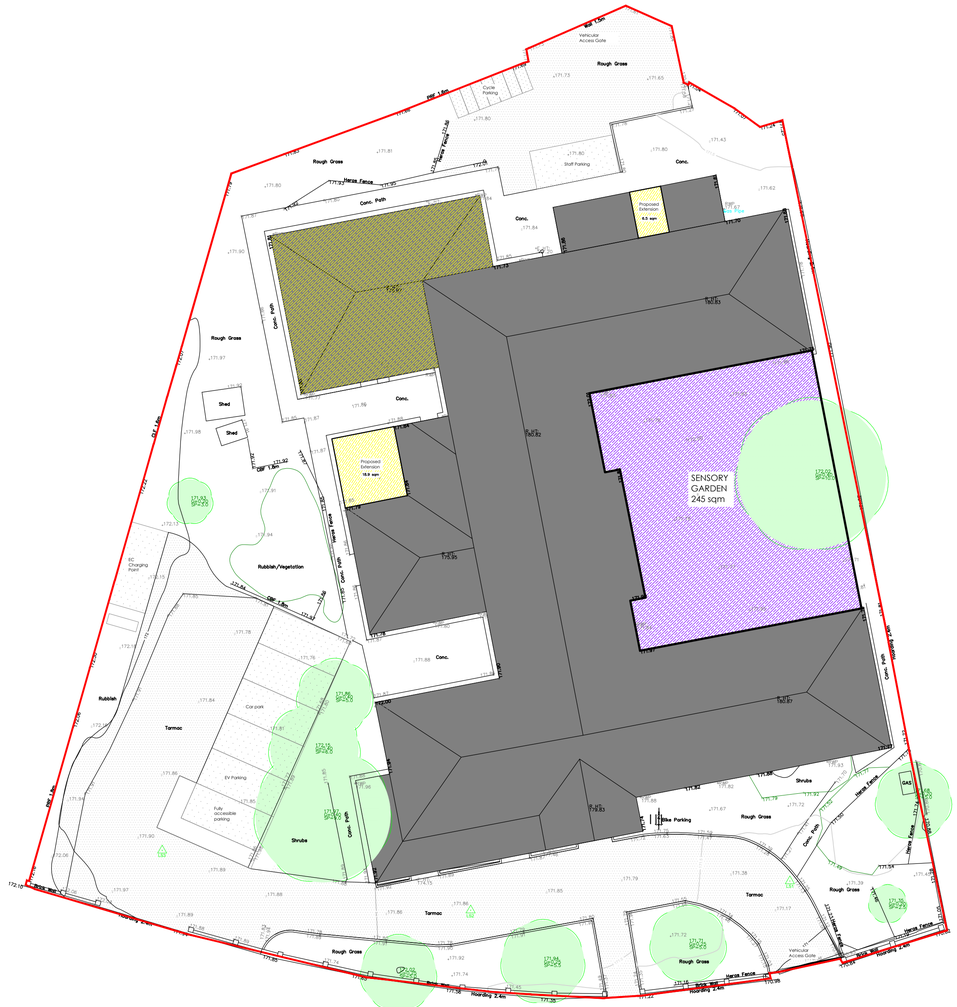

Site Plan
As Proposed 1:200

DO NOT SCALE - Use only written dimensions. All dimension must be verified prior to the works being put into hand and any discrepancies reported to the originator.

This drawing is copyright and shall not be reproduced not used for any other purpose without the written permission of Parker Liddle Architecture.

This drawing must be read in conjunction with all other related drawings and it is the contractors responsibility to ensure full compliance with the Building Regulations.

Drawing to be used only as described in the drawing status below

Rev F- 28.11.25 - AG - Block Plan All Critical Dimensions
Rev E - 25.11.25 - AG - Block Plan-Critical Dimensions
Rev D - 19.11.25 - AG - Issued for planning query
Rev C - 6.11.25 - JPL - Cycle parking and EV added
Rev B - 04.11.25 - AG - Issued for planning
Rev A - 24.10.25 - AG - Universal parking updated

STATUS:	Planning		
DWG NO:	1124-03	REVISION:	F
CLIENT:	Singh		
PROJECT:	The Shires The Oval Sutton in Ashfield NG17 2FR		
TITLE:	Site Plan As EXISTING & As PROPOSED		
DRAWN BY:	JPL	PAPER SIZE:	A1
SCALE:	1:200	DATE:	28.11.25

PARKER LIDDLE ARCHITECTURE
TIBSHELF, ALFRETON, DERBYSHIRE
Tel: 01773 292009
plarchitecture.co.uk / mail@plarchitecture.co.uk